

RESOLUTION NO. 2021-11-1

TOWN OF SPRINGDALE DANE COUNTY, WISCONSIN

A RESOLUTION TO CREATE, NUMBER AND DESCRIBE WARDS IN THE TOWN OF SPRINGDALE IN ACCORDANCE WITH THE DANE COUNTY REDISTRICTING PLAN.

WHEREAS, according to Wis. Stat. 5.15(1)(a)1, every city, village and town in Wisconsin shall by ordinance or resolution be divided into wards; and

WHEREAS, according to Wis. Stat. 5.15(4)(a), except as provided in par. (c), the division ordinance or resolution shall: number all wards in the municipality with unique whole numbers in consecutive order, beginning with the number one; shall designate the polling place for each ward; and shall describe the boundaries of each ward consistent with the conventions set forth in s. 4.003; and

WHEREAS, also pursuant to Wis. Stat. 5.15(4)(a), the ordinance or resolution shall be accompanied by a list of the block numbers used by the U.S. bureau of the census that are wholly or partly contained within each ward, with any block numbers partly contained within a ward identified, and a map of the municipality which illustrates the revised ward boundaries.

NOW, THEREFORE, The Town Board of the Town of Springdale, Dane County, Wisconsin, does hereby resolve to adopt the following wards:

- Ward 1 - includes the area north of U.S. Hwy. 151 located in the Mt. Horeb Area School District. Census blocks included within ward 1 are:
 - GEOID: 550250127002000
 - GEOID: 550250127002001
 - GEOID: 550250127002002
 - GEOID: 550250127002003
 - GEOID: 550250127002004
 - GEOID: 550250127002005
 - GEOID: 550250127002006
 - GEOID: 550250127002007
 - GEOID: 550250127002012
 - GEOID: 550250127002013
 - GEOID: 550250127002014
 - GEOID: 550250127002015
 - GEOID: 550250127002016
 - GEOID: 550250127002017
 - GEOID: 550250127002019
 - GEOID: 550250127002020
 - GEOID: 550250127002024
 - GEOID: 550250127002025
 - GEOID: 550250127002026
 - GEOID: 550250127002027


- GEOID: 550250127002028
 - GEOID: 550250127002037
 - GEOID: 550250127002038
 - GEOID: 550250127002039
 - GEOID: 550250127002045
 - GEOID: 550250127002068
 - GEOID: 550250128001000
 - GEOID: 550250128001001
 - GEOID: 550250128001040
 - GEOID: 550250128001005_00
- Ward 2 - includes the entirety of the Verona Area School District, with the addition of census block GEOID 550250127002066, which is a part of the Mt. Horeb Area School District.
Ward 2 includes the following census blocks:
 - GEOID: 550250127002008
 - GEOID: 550250127002009
 - GEOID: 550250127002010
 - GEOID: 550250127002011
 - GEOID: 550250127002021
 - GEOID: 550250127002022
 - GEOID: 550250127002023
 - GEOID: 550250127002029
 - GEOID: 550250127002030
 - GEOID: 550250127002031
 - GEOID: 550250127002032
 - GEOID: 550250127002033
 - GEOID: 550250127002035
 - GEOID: 550250127002040
 - GEOID: 550250127002041
 - GEOID: 550250127002043
 - GEOID: 550250127002044
 - GEOID: 550250127002065
 - GEOID: 550250127002066
- Ward 3 - includes the area south of U.S. Hwy. 151 located in the Mt. Horeb Area School District, except census block GEOID 550250127002066, which is included in ward 2.
 - GEOID: 550250127002018
 - GEOID: 550250127002034
 - GEOID: 550250127002036
 - GEOID: 550250127002042
 - GEOID: 550250127002046
 - GEOID: 550250127002047
 - GEOID: 550250127002048
 - GEOID: 550250127002049
 - GEOID: 550250127002050
 - GEOID: 550250127002051
 - GEOID: 550250127002052
 - GEOID: 550250127002058
 - GEOID: 550250127002059


- GEOID: 550250127002060
- GEOID: 550250127002061
- GEOID: 550250127002062
- GEOID: 550250127002063
- GEOID: 550250127002064
- GEOID: 550250127002067
- GEOID: 550250127002069
- GEOID: 550250128001038
- GEOID: 550250128001039
- GEOID: 550250128001041
- GEOID: 550250128001042
- GEOID: 550250128001043
- GEOID: 550250128001044
- GEOID: 550250128001045


The Town of Springdale polling location for all three (3) wards is the Springdale Town Hall, 2379 Town Hall Rd., Mt. Horeb Wisconsin, 53572.

Dated this 16th day of November, 2021.

Submitted By: THE SPRINGDALE TOWN BOARD


John Rosenbaum, Chair


Wayne Hefty, Supervisor 1


Richard Schwenn, Supervisor 2


Attest: Jackie Arthur, Administrator/Clerk